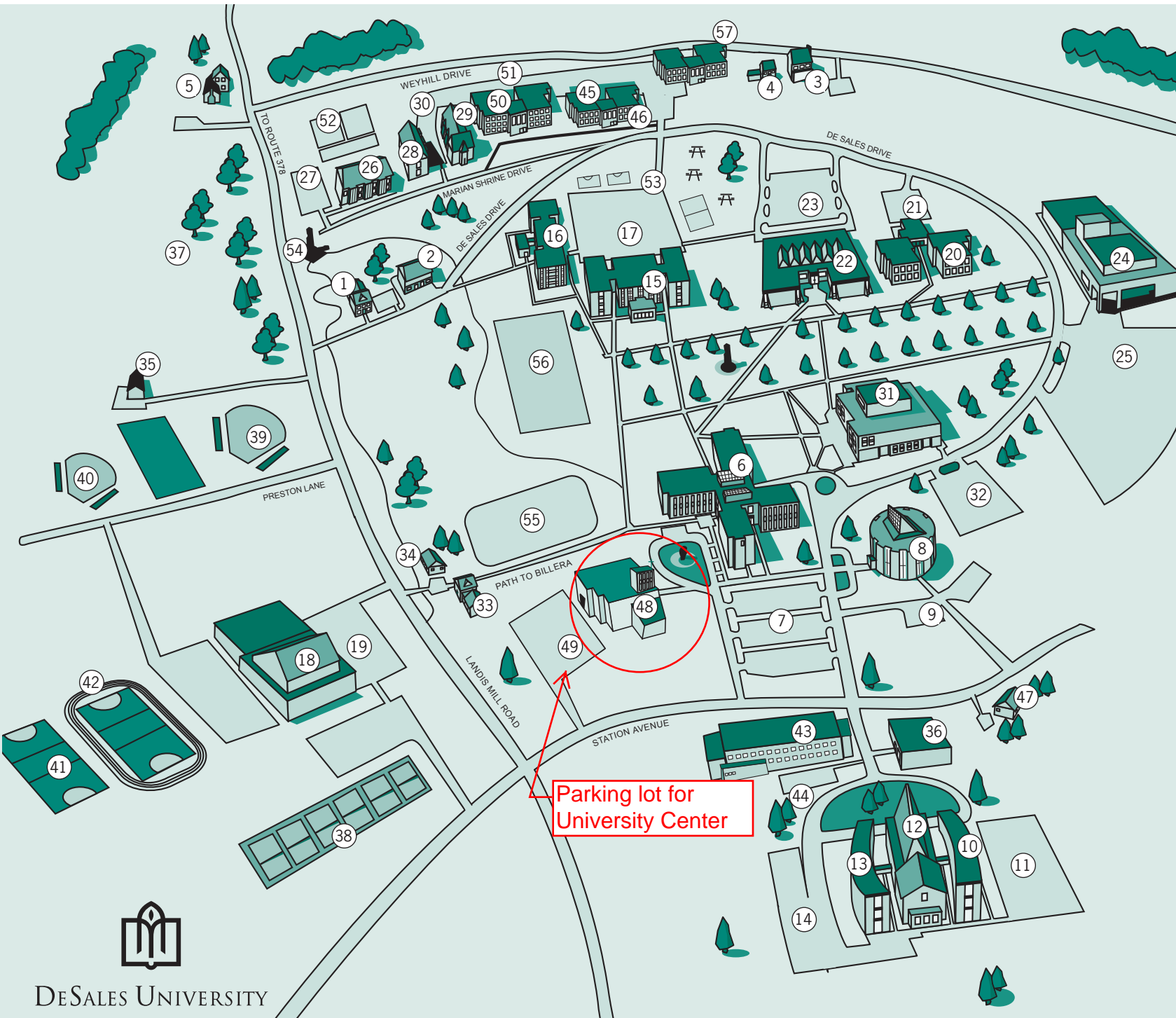


DESALES UNIVERSITY GUIDE TO CAMPUS

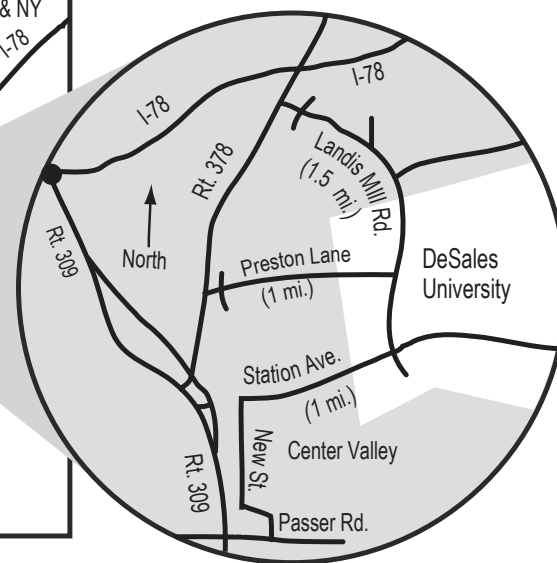
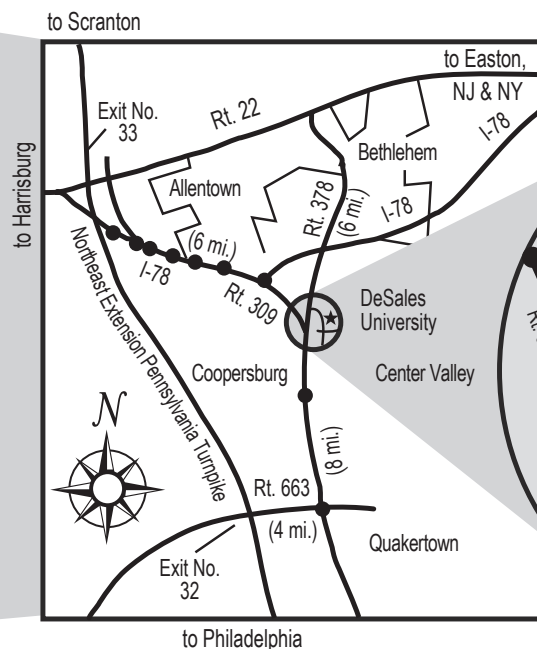
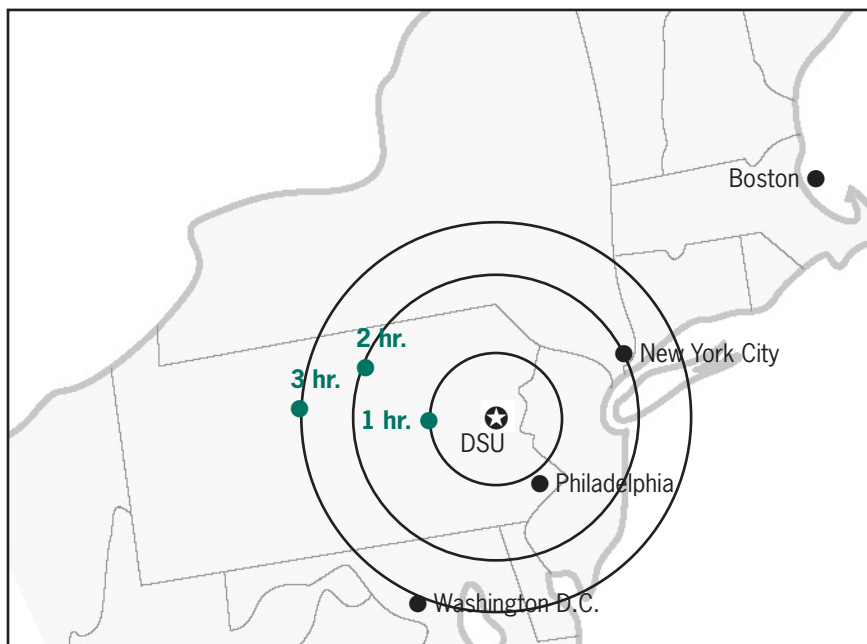
LEGEND (chronologically listed)



1. Tucker House: Faculty Offices
2. Lawless Center - University Police Offices
3. Jacquier Center - Pennsylvania Shakespeare Festival Offices
4. Marechaux House - Residence Life House
5. Fromentin House
6. Dooling Hall - Administration Offices & Classrooms
7. Dooling Hall Parking
8. Wills Hall - Oblate Residence & Chapel
9. Wills Hall Parking
10. Brisson Hall - Student Residence
11. Brisson Hall Parking
12. Connelly Chapel, Brisson Dance Studio
13. Chappuis Hall - Administration, 1st Floor, Physician Assistant Facility, Lower Level, Student Residence, 2nd Floor
14. Chappuis Hall Parking
15. Conmy Hall - Student Residence
16. Tocik Hall - Student Residence
17. Conmy/Tocik Parking
18. Billera Hall Gym
19. Billera Parking
20. DeChantal Hall
21. DeChantal Hall Parking
22. McShea Student Union
23. McShea Parking
24. Labuda Center for the Performing Arts
Iacocca TV/Film Studios
25. Labuda Center Parking
26. University Heights I - Student Residence
27. University Heights I Parking
28. University Heights II
29. University Heights III
30. University Heights II & III Parking
31. Trexler Library
32. Trexler Parking
33. Salesian Center for Faith and Culture
34. Alacoque Campus Ministry Center
35. Isenring Center - Maintenance Facility
36. Campbell Hall - Distance Learning Center & Classrooms
37. Cross Country Course
38. Tennis Courts
39. Butz Baseball Field
40. Softball Field
41. Soccer Field
42. Fasching Track
43. Hurd Science Center
44. Hurd Science Center Parking
45. Aviat Hall - Student Residence
46. Aviat Hall Parking
47. Buckley House - Maintenance Offices
48. University Center - Campus Store & Gerald White Pavilion
49. University Center Parking
50. Welsh Hall
51. Welsh Hall Parking
52. University Heights Recreation Area
53. Tocik/Conmy Recreation Area
54. Our Lady of Deliverance Statue/Reflection Area
55. Soccer Stadium
56. Intramural Field
57. Donahue Hall



DIRECTIONS TO DESALES UNIVERSITY



GENERAL DIRECTIONS

DeSales University is located on Station Avenue in Center Valley, Pa.: 1 mile south of Route 378; just a mile from where Route 309 meets Route 378. At the intersection of Route 309 and Route 378, follow Route 378 North to Preston Lane. Make a right on Preston Lane to campus, and follow to Landis Mill Road. Turn right and take Landis Mill Road to Station Ave. Turn left onto Station Ave.

From Points South

Philadelphia and South Jersey

Take I-76 West through Philadelphia to I-476, the Northeast Extension of the Pennsylvania Turnpike, to Exit 32/44 (Quakertown). Turn left onto Route 663 North toward Quakertown, turn left onto Route 309 North, and proceed 8 miles to the intersection of Route 309 and Route 378. Follow **General Directions** above.

Baltimore / D.C. Area

Follow I-95 North through Delaware. After entering Pennsylvania, take Route 476 West after Chester. Follow Route 476 to I-476, the Northeast Extension of the PA Turnpike, follow directions from Philadelphia.

From Points West

Harrisburg and Southcentral PA

Take Route 81 North and proceed East on I-78 to Route 309 South (Exit 60). Continue south on Route 309 for about 3 miles to the intersection of Route 309 and Route 378. Follow **General Directions** above.

From Points North

Scranton and North

Take I-476, the Northeast Extension of the Pennsylvania Turnpike, to Exit 33/56 (Lehigh Valley). Follow Route 22 East from the interchange exit for 1/8 mile to Route 309 South (direction of Quakertown). In a few miles Route 309 joins with I-78 East. Continue south on this combined road until Route 309 branches off toward the south at Exit 60. Continue south on Route 309 for about 3 miles to the intersection of Route 309 and Route 378. Follow **General Directions** above.

From Points East

Northern / Central New Jersey

Take the New Jersey Turnpike and/or Route 287 to I-78. Follow I-78 West across New Jersey and into Pennsylvania to Route 309 South (Exit 60A). Continue south on Route 309 for about 3 miles to the intersection of Route 309 and Route 378. Follow **General Directions** above.

New York City and Long Island

Take the Throggs Neck Bridge and follow the Cross Bronx Expressway/I-95 to the George Washington Bridge. Follow I-95 to Route 80 West. From I-80 take Route 287 South and follow directions from Northern/Central New Jersey.

Connecticut, Boston and New England

Take I-84 West to interchange of CT-15 to US-5/CT-15. Follow the I-91 South exit to I-95 South or the Merritt Parkway, to I-287 South. Continue on I-287 South over the Tappan Zee Bridge to exit 15 for New Jersey. On I-287 South follow directions from Northern/Central New Jersey.

BY PLANE

The Lehigh Valley International Airport, which is served by Air Canada, Allegiant Air, Continental, Delta, Northwest, Southern Skyways, United and US Airways, is about 30 miles from the DeSales University campus.

BY BUS

The Allentown Bus Terminal is served by Carl R. Bieber, Susquehanna Trailways, Greyhound, and Trans-Bridge. The Bethlehem Bus Terminal is served by Carl R. Bieber, Greyhound, and Trans-Bridge. The Hellertown park and ride is served by Carl R. Bieber and Trans-Bridge.

